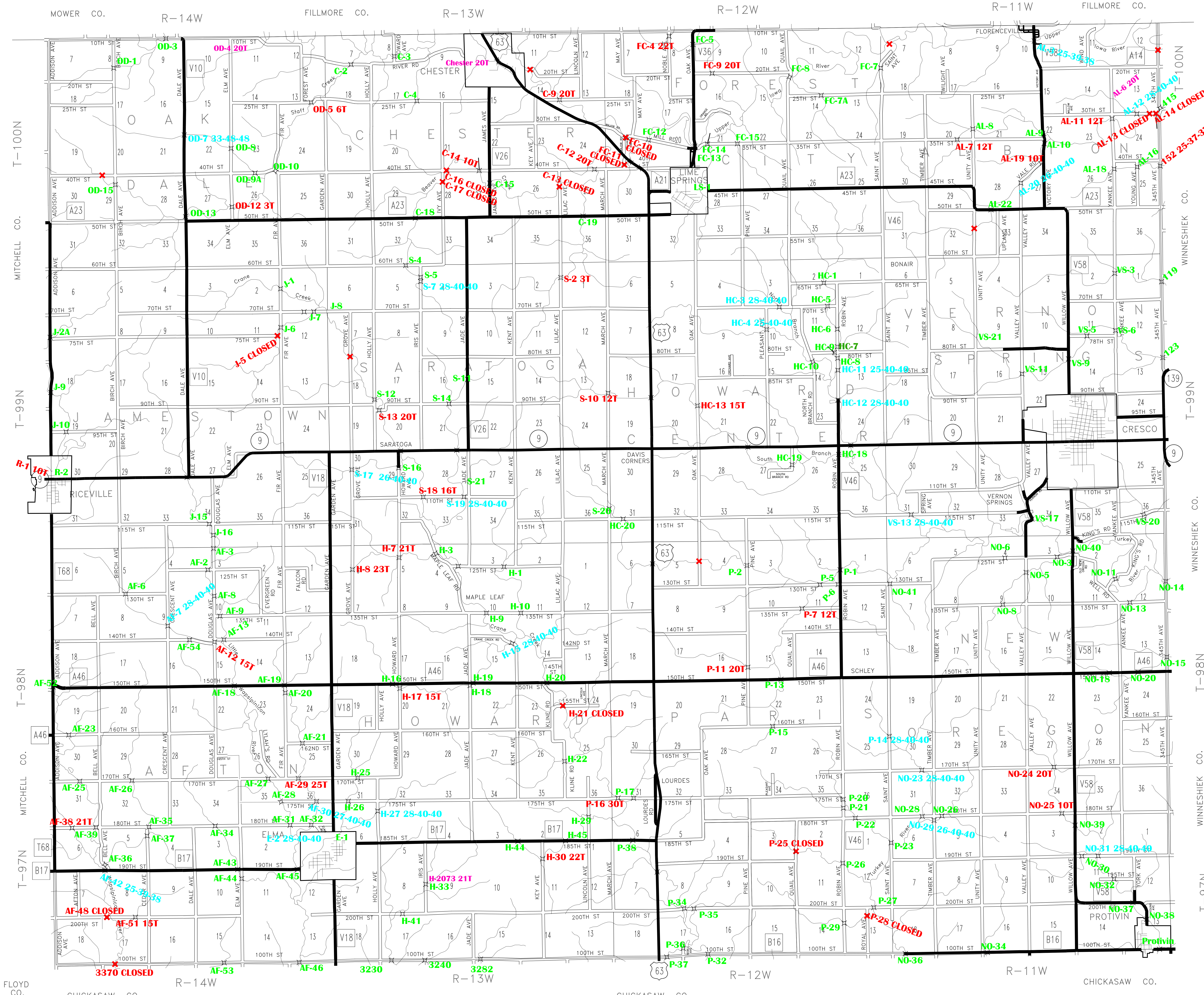


Date 4/13/2020

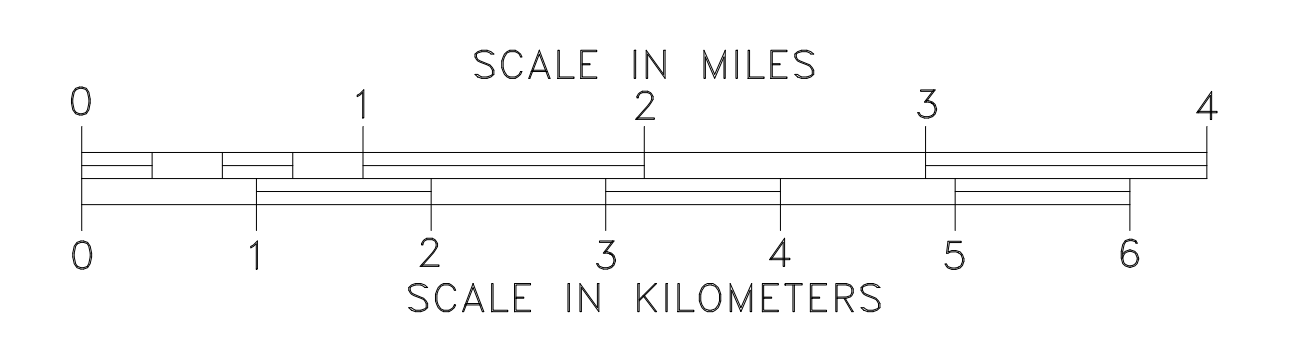

HOWARD COUNTY, IOWA BRIDGE POSTING MAP

The data on this map is updated periodically and may be outdated. No warranty for accuracy or completeness is expressed or implied by Howard County or its employees. The Howard County Engineering Department and its employees assume no liability or responsibility for damages resulting from the use of this data. The status of a bridge may change before data on the map is updated. It is the user's responsibility to adhere to all posted weight limits and traffic control devices. All overweight vehicles require a permit and route approval from the Howard County Engineering Department per Iowa Code.



HOWARD COUNTY
IOWA

Prepared By
Iowa Department of Transportation
Phone (515) 239-1282
In Cooperation With
United States
Department of Transportation
JANUARY 1, 2008



MOWER CO. R-14W FILLMORE CO. R-13W R-12W R-11W FILLMORE CO.
T-100N
MITCHELL CO. T-99N
T-98N
T-97N
FLOYD CO. CHICKASAW CO. R-14W R-13W R-12W R-11W CHICKASAW CO.