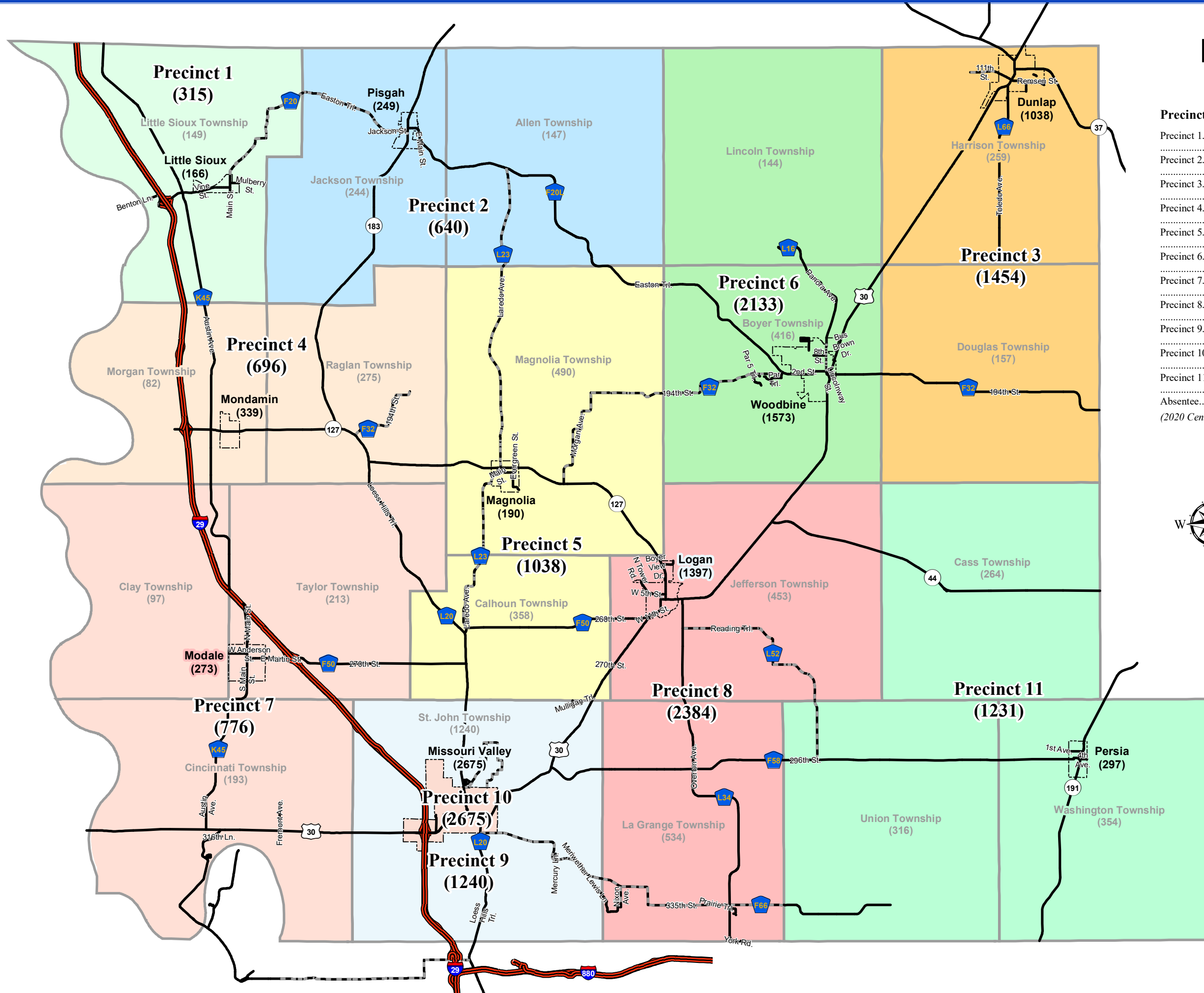
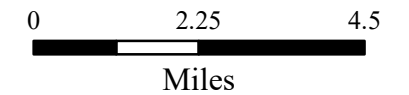



Harrison County Voting Precincts



Precinct Townships and Voting Locations

- Precinct 1..... Little Sioux Township and City of Little Sioux
..... City Hall, Little Sioux
 - Precinct 2..... Jackson and Allen Townships and City of Pisgah
..... Fellowship Hall - Methodist Church, Pisgah
 - Precinct 3..... Douglas, Harrison Township and City of Dunlap
..... City Hall, Dunlap
 - Precinct 4..... Morgan and Raglan Townships and City of Mondamin
..... Community Center, Mondamin
 - Precinct 5..... Calhoun, Magnolia Township and City of Magnolia
..... City Hall, Magnolia
 - Precinct 6..... City of Woodbine, Boyer and Lincoln Townships
..... Sacred Heart Parish Center, Woodbine
 - Precinct 7..... Clay, Taylor, and Cincinnati Townships and City of Modale
..... American Legion Hall, Modale
 - Precinct 8..... City of Logan, Jefferson, and La Grange Townships
..... Community Center, Logan
 - Precinct 9..... St. John Township
..... Rand Center, Missouri Valley
 - Precinct 10..... City of Missouri Valley
..... Rand Center, Missouri Valley
 - Precinct 11..... Cass, Union, and Washington Townships and City of Persia
..... Persia Fire Hall, Persia
 - Absentee..... County Courthouse - Auditor's Office, Logan
- (2020 Census Population totals for each area are in parentheses.)*



Legend

- Divided Highway
- Paved Road
- Bituminous Road
- Gravel Road
- Earth Road
- Level C Earth Road
- Incorporated Limit
- Political Township



Harrison County GIS & Mapping
111 N 2nd Ave, Logan, IA 51546
gis@harrisoncountyia.org
(712) 644-1324

Printed: 28 January 2022

This Data is provided "as is" without warranty or any representation of accuracy, timeliness or completeness. The burden for determining accuracy, completeness, timeliness, merchantability and fitness for or the appropriateness for use rests solely on the requester. Harrison County makes no warranties, express or implied, as to the use of this Data. There are no implied warranties of merchantability or fitness for a particular purpose. The requester acknowledges and accepts the limitations of this Data, including the fact that this Data is dynamic and is in a constant state of maintenance, correction and update.