

MOTION FOR FIRST READING
OF ORDINANCE NO. VR-02-22

BE IT MOVED by the Board of Supervisors of Madison County, Iowa:

Section One

The Proposed Ordinance No. VR-02-22 entitled
CHAPTER 3 Amended Election Precincts Ordinance has
been introduced to the Board of Supervisors for its first
consideration as provided by law.

Section Two


Passed for first consideration by the Board of Supervisors
on the 22nd day of February 2022.

MADISON COUNTY SUPERVISORS


AYE



Phillip Clifton, Chairman



Diane Fitch, Supervisor



Heather Staheil, Supervisor

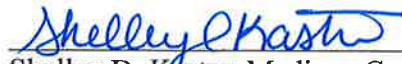
NAY

Phillip Clifton, Chairman

Diane Fitch, Supervisor

Heather Stancil, Supervisor

ATTEST:



Shelley D. Kaster, Madison County Auditor

DATE:

2/22/22

**TITLE I - POLICY AND ADMINISTRATION
CHAPTER 3
ELECTION PRECINCTS**

ORDINANCE NO. VR-02-22

3.01 Purpose

3.02 Establishment of
Precincts

3.03 Repealer

3.04 Severability Clause

3.05 Effective Dates

3.01 - PURPOSE

The purpose of this ordinance is to re-precinct Madison County, Iowa.

3.02 - ESTABLISHMENT OF PRECINCTS

The Madison County Board of Supervisors approved the proposed re-precinct plan on February 22, 2022.

1. **GRAND RIVER-MONROE-WEBSTER-LINCOLN SW:** All of the Grand River, Monroe, and Webster Townships (including the City of Macksburg), and the SW Corner of Lincoln Township with the boundaries as outlined below:
 - **North Boundary:** Commencing at the intersection of 260th St. & Lincoln Townships West Line. Thence, East on 260th St. to Carver Rd; thence in a Northeasterly direction along Carver Rd to the intersection of Hwy 169
 - **East Boundary:** Commencing at the intersection of Carver Road and Hwy 169; Thence South along Hwy 169 to the South Boundary Line of Lincoln Township
 - **South Boundary:** Commencing at the Southwest corner of Lincoln Township; Thence following the Township line to Hwy 169
 - **West Boundary:** Commencing at the Southwest corner of Lincoln Township; Thence following the Township line North to 260th St
2. **JACKSON-DOUGLAS-LINCOLN NW:** All of the Jackson and Douglas Townships and the NW Corner of Lincoln Township with the boundaries as outlined below:
 - **North Boundary:** Commencing at the intersection of State Hwy 92 & Earlham Rd; Thence East along State Hwy 92 to the intersection of State Hwy 92 & Hwy 169
 - **East Boundary:** Commencing at the intersection of Carver Road and Hwy 169; thence North along Hwy 169 to the intersection of State Hwy 92
 - **South Boundary:** Commencing at the intersection of 260th St. & Lincoln Townships West boundary line. Thence, East on 260th St. to Carver Rd; thence in a Northeasterly direction along Carver Rd to the intersection of Hwy 169.
 - **West Boundary:** Commencing at the intersection of 260th St. & Lincoln Townships West Line; Thence North following the Township line to State Hwy 92
3. **JEFFERSON-LEE:** All of the Jefferson and Lee Townships (including part of the City of West Des Moines)
4. **PENN-MADISON:** All of the Penn and Madison Townships (including the City of Earlham)
5. **SOUTH:** All of the South Township (including the City of St. Charles)

6. **UNION-CRAWFORD-SCOTT-LINCOLN SE:** All of Union, Crawford, and Scott Townships (including the Cities of Bevington and Patterson), and the SE Corner of Lincoln Township with the boundaries as outlined below:
 - **North Boundary:** Commencing at the intersection of Carver Road and Hwy 169; Thence Northeasterly along Carver Rd to a ravine commencing in the NE¼ NW¼ of section 12 TWP 75 RNG 28; thence Northwesterly along the ravine centerline to the intersection of the Winterset City Limit Line. Thence in a Northeasterly direction to Lincoln Townships East boundary line
 - **East Boundary:** Commencing at the Southeast corner of Lincoln Township; Thence North to the Winterset City Limit line
 - **South Boundary:** Commencing at the Southeast corner of Lincoln Township; Thence West to Hwy 169
 - **West Boundary:** Commencing at the intersection of Carver Rd and Hwy 169; Thence South along Hwy 169 to the South Boundary Line of Lincoln Township
7. **WALNUT-OHIO:** All of Walnut and Ohio Townships (including the Cities of East Peru and Truro)
8. **WINTERSET 1**
9. **WINTERSET 2**
10. **LINCOLN NE :**
 - **North Boundary:** Commencing at the intersection of State Hwy 92 and Summit St.; Thence along Summit St. East to The Winterset City Limit Line
 - **East Boundary:** Commencing at the intersection of Summit St. & the Winterset City Limit line. Thence Southwesterly along the Winterset City Limit Line to a ravine commencing in the SW¼ SW¼ of Section 1 TWP 75 RNG 28; thence following ravine Southeasterly to the Intersection of Carver Road
 - **South Boundary:** Commencing at the intersection of Carver Rd. & Hwy 169; Thence Northeasterly along Carver Rd. to a ravine commencing in the NE¼ NW¼ of section 12 TWP 75 RNG 28
 - **West Boundary:** Commencing at the intersection of Carver Rd. & Hwy 169; Thence North to the intersection of State Hwy 92 & Summit St

The described precincts are hereby established.

3.03 - REPEALER

All ordinances or parts of ordinances in conflict with the provisions of this ordinance are hereby repealed. However, such repeal shall be only to the extent of such conflict.

3.04 - SEVERABILITY CLAUSE

If any section, provision or part of this ordinance shall be adjudged invalid or unconstitutional, such adjudication shall not affect the validity of the ordinance as a whole or any section, provision or part thereof not adjudged invalid or unconstitutional.

3.05-EFFECTIVE DATE

This ordinance shall be in effect February 23, 2022 after its final passage, approval and publication as provided by law.

Passed and approved this 22nd day of February 2022.

